



# Wesley Primary School Trail

A jaunt around Radcliffe, Greater Manchester

**Distance** 3.9 kilometers / 2.4 miles

**Duration** 1 hour and 25 minutes



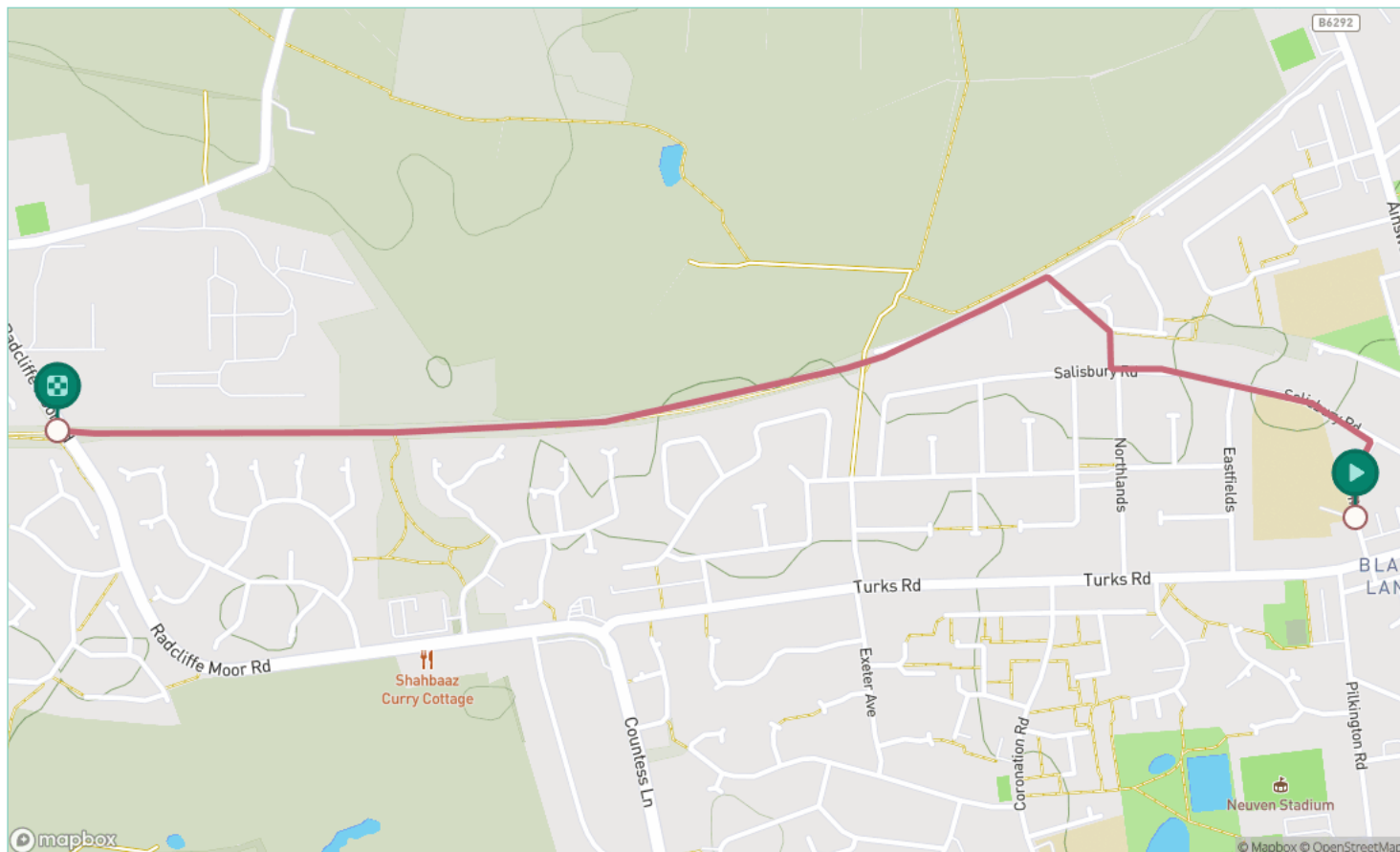
Wildlife

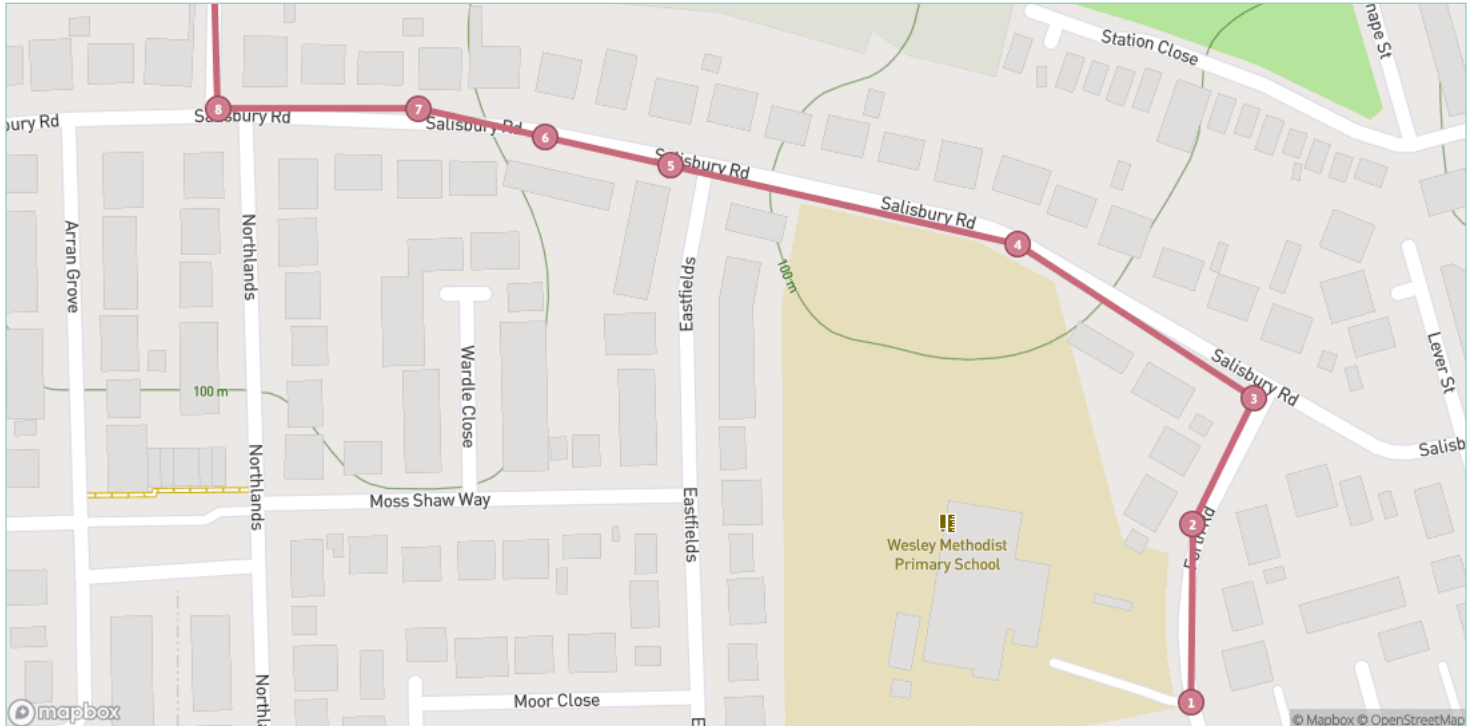


Wheel friendly



Parking





**Step 1:** Start the walk at Wesley Methodist Primary School. Parking is available on the road.

**Step 2:** Head up Forth Road to the left of the school.

**Step 3:** Bear left off Forth Road onto Salisbury Road

**Step 4:** There may be cars parked on the pavement and bins left on the street

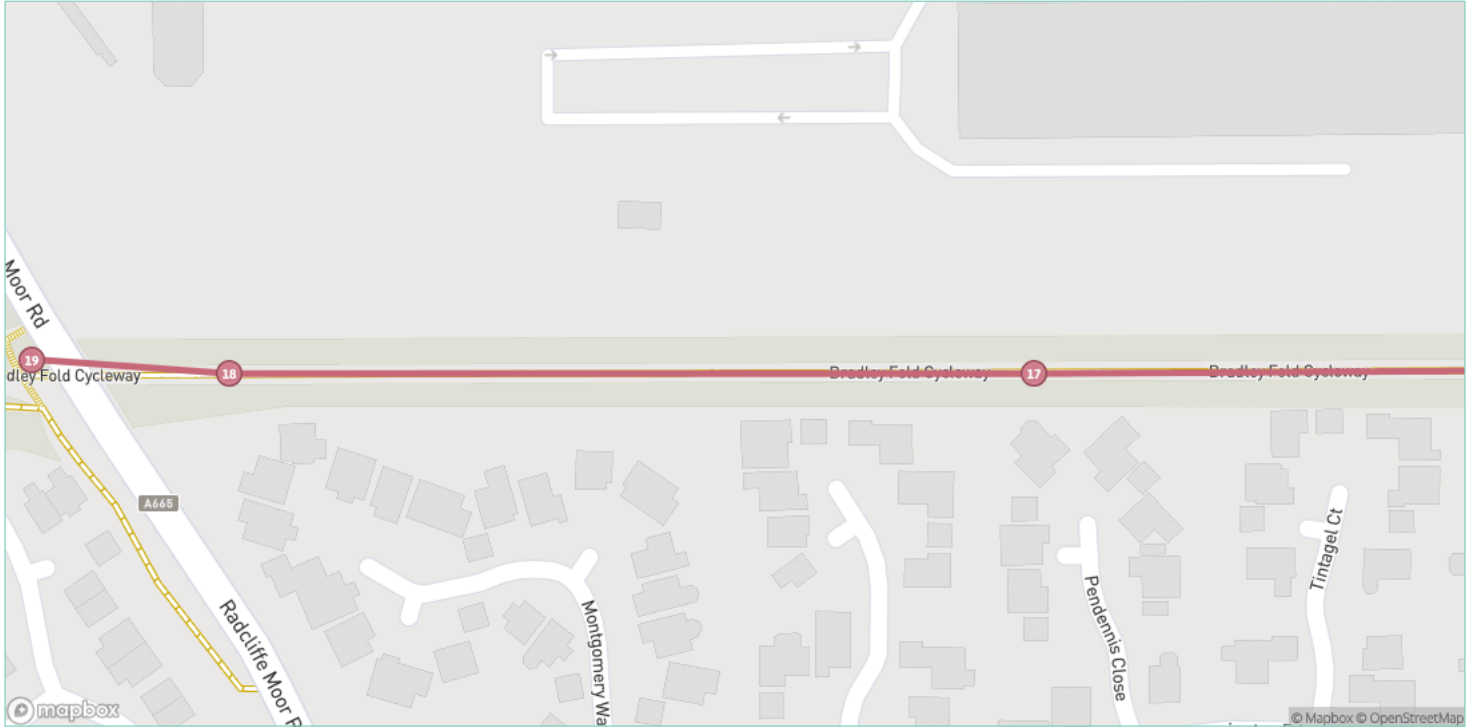
**Step 5:** Continue past the playing fields

**Step 6:** There are overhanging branches and posts along this path. Stay central to avoid them.

**Step 7:** Cross via the drop kerbs just after the playing fields and continue up the street.

**Step 8:** After the uneven grip that lifts as you step on it (don't try it) go right up Leander Close





**Step 17:** Stay in the centre of the path to avoid a soggy bog either side

**Step 18:** At the bridge you can turn around and head back the way you came, or continue on and turn right to head to Bradley Fold Garden Centre

**Step 19:** Or head up here, with a ramp to the right, and turn right to get to the Sparkle and Clog pub