



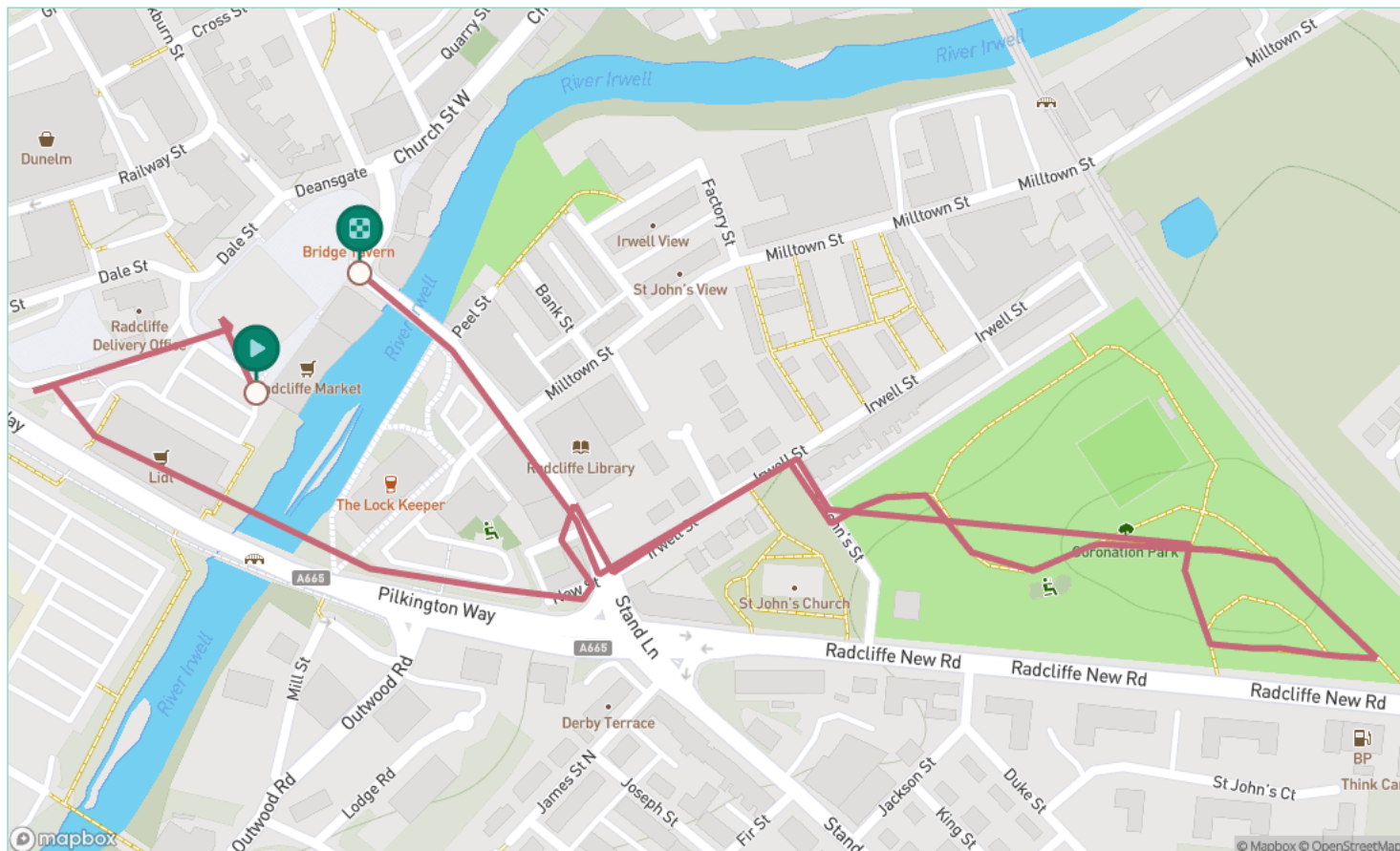
Radcliffe market coronation park

A jaunt around Radcliffe, Greater Manchester

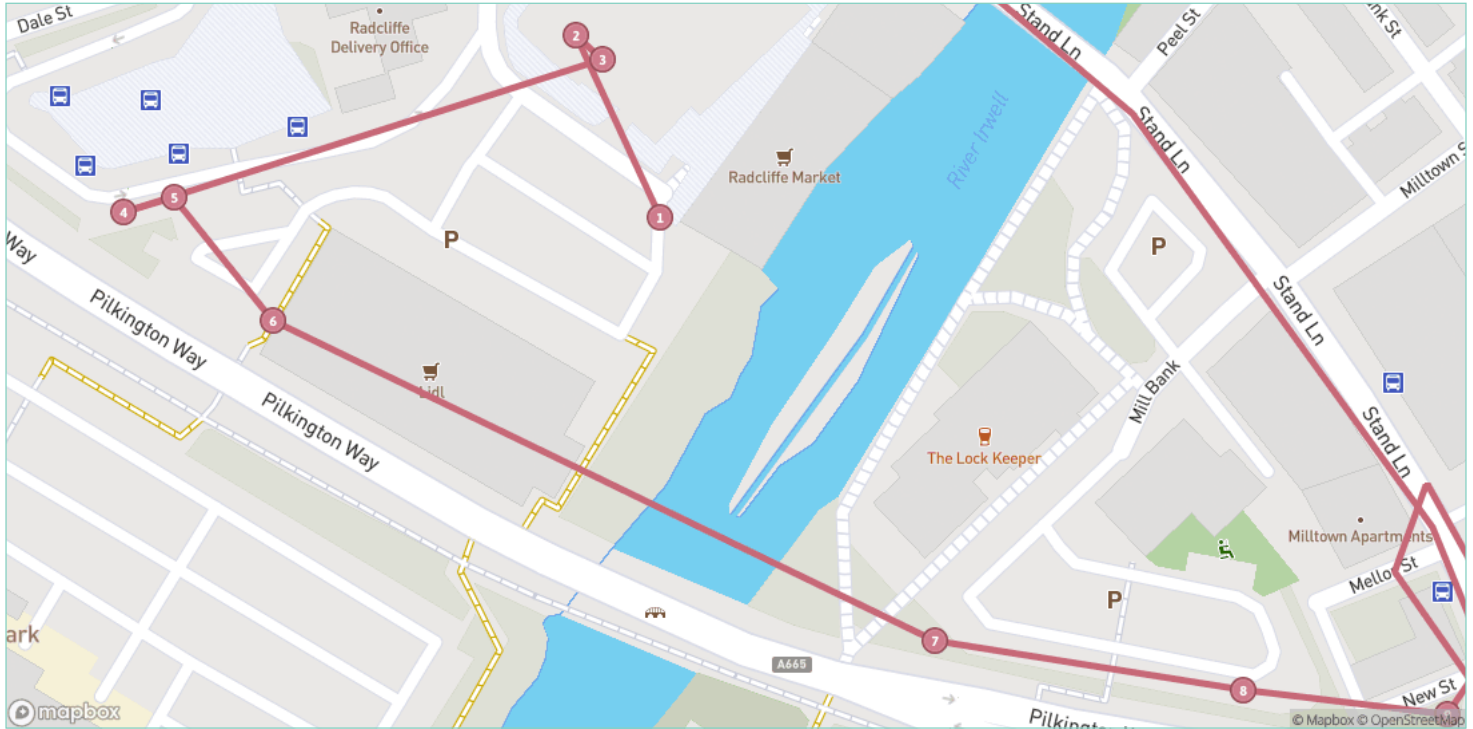
Distance 1.5 kilometers / 0.9 miles

Duration 50 minutes

- Wheel friendly
- Public loos
- Refreshments
- Parking
- Hilly & steep
- Child friendly



Disclaimer: Directions are provided as guidance only. Weather, construction, closures or other factors may affect routes. Please take care when crossing roads and avoid private land. Always follow local signage and use common sense. Created by Go Jauntly Ltd © 2024. Last Updated: 11 September 2024.



Step 1: Start at Radcliffe Market which has an accessible toilet, food and drink. Lidl car park has accessible bays and parking for 1.5 hours.

Step 2: Continue from the entrance of the market up passed the the new hub site & turn left over to Lidl

Step 3: Continue along the path In Between Lidl & the bus station

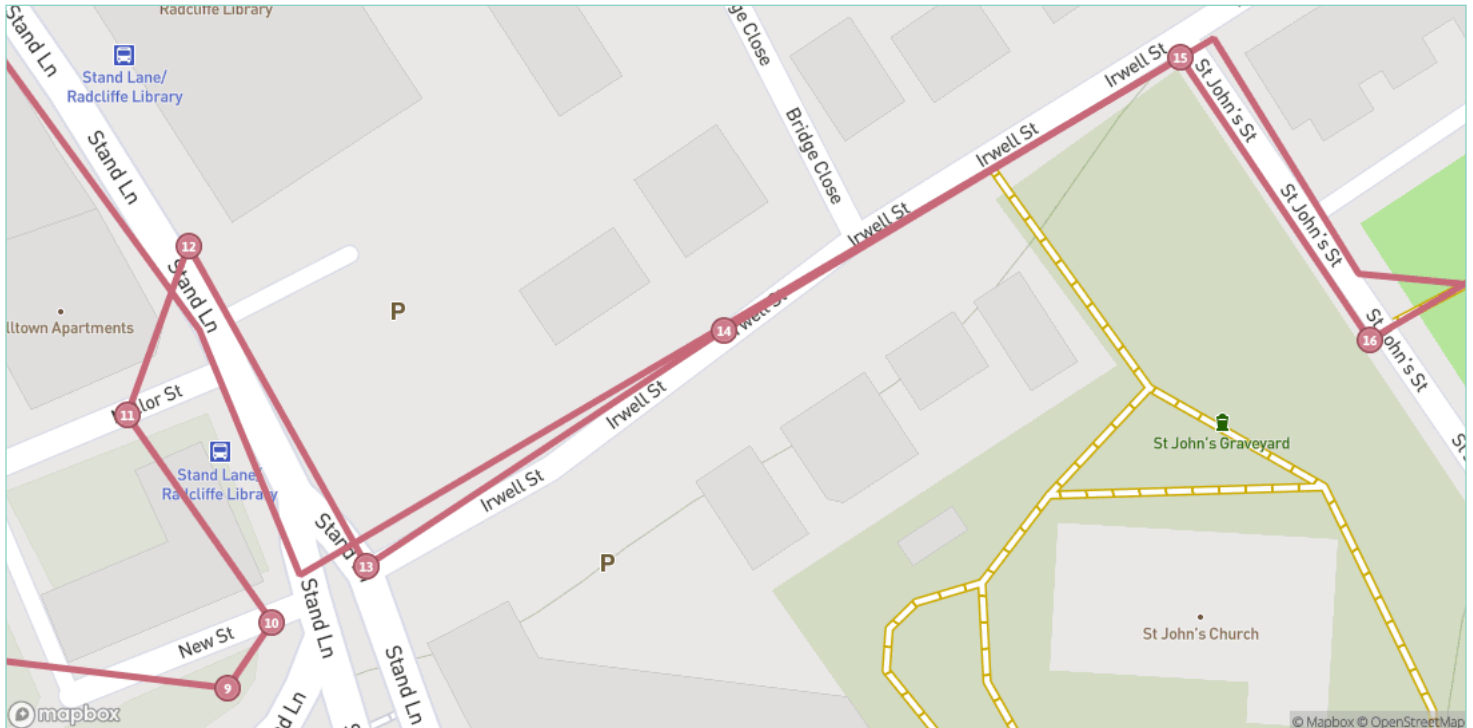
Step 4: Turn left at the end of the path on to Pilkington way

Step 5: Continue passed the sign & crossing point

Step 6: Continue under the sign

Step 7: Continue along Pilkington way

Step 8: Continue passed the sign bearing to the left



Step 9: Continue following the path round to the left

Step 10: Continue towards the crossing point

Step 11: Turn right at the crossing point, cross over the road & turn right

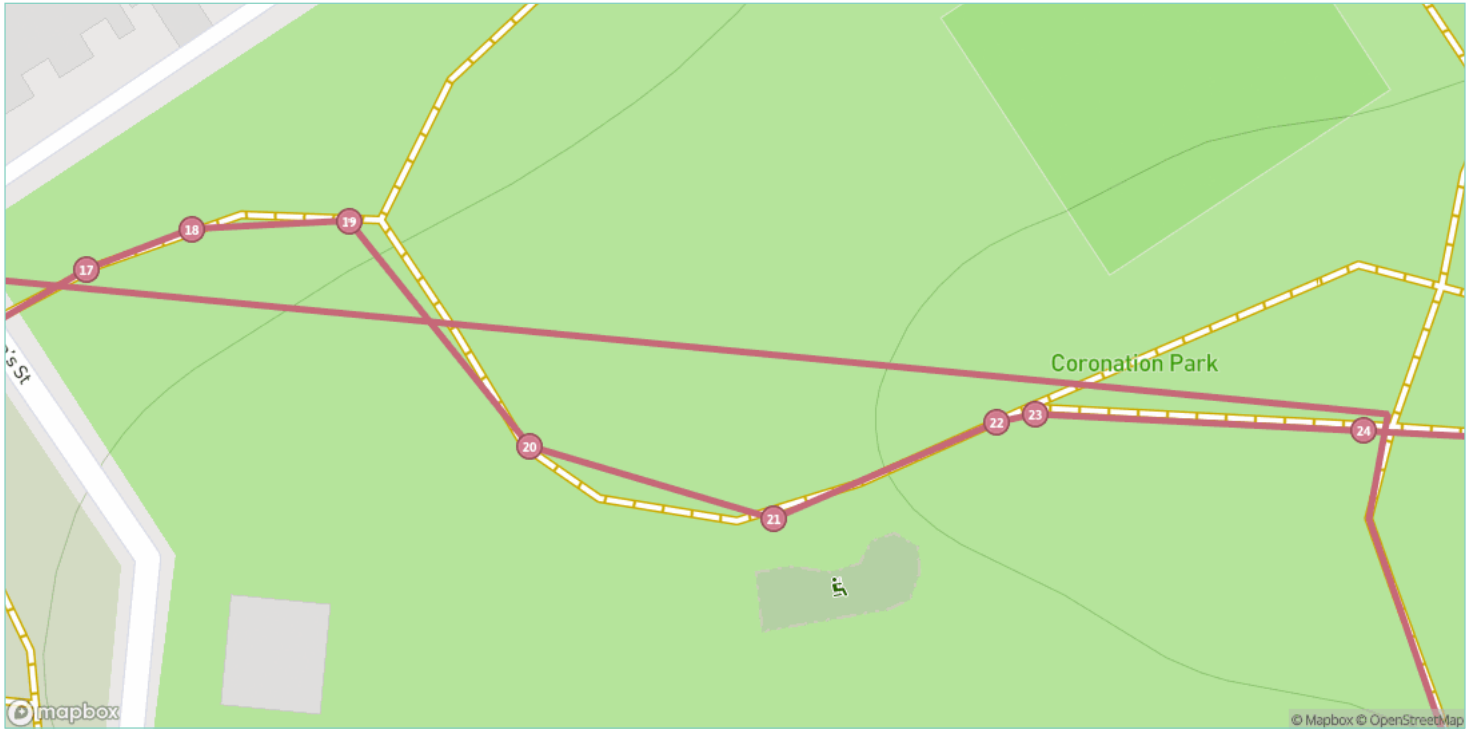
Step 12: Cross at the tactile paving to Radcliffe Library and carry on right.

Step 13: Go left onto Irwell Street

Step 14: Continue on down the street. There may be bushes overhanging to the left and pavement parked cars.

Step 15: Cross at the drop curb and head up the fairly steep hill on St Johns Street to Coronation Park.

Step 16: Mind the bollard on the way in. The surface is bit grainy but relatively smooth.



Step 17: There's a slight incline as you head up the hill.

Step 18: As the hill becomes more steep, there's a fork in the path to take you left or straight on. For this walk, we're going straight on.

Step 19: Continue up the hill and follow it round to the left

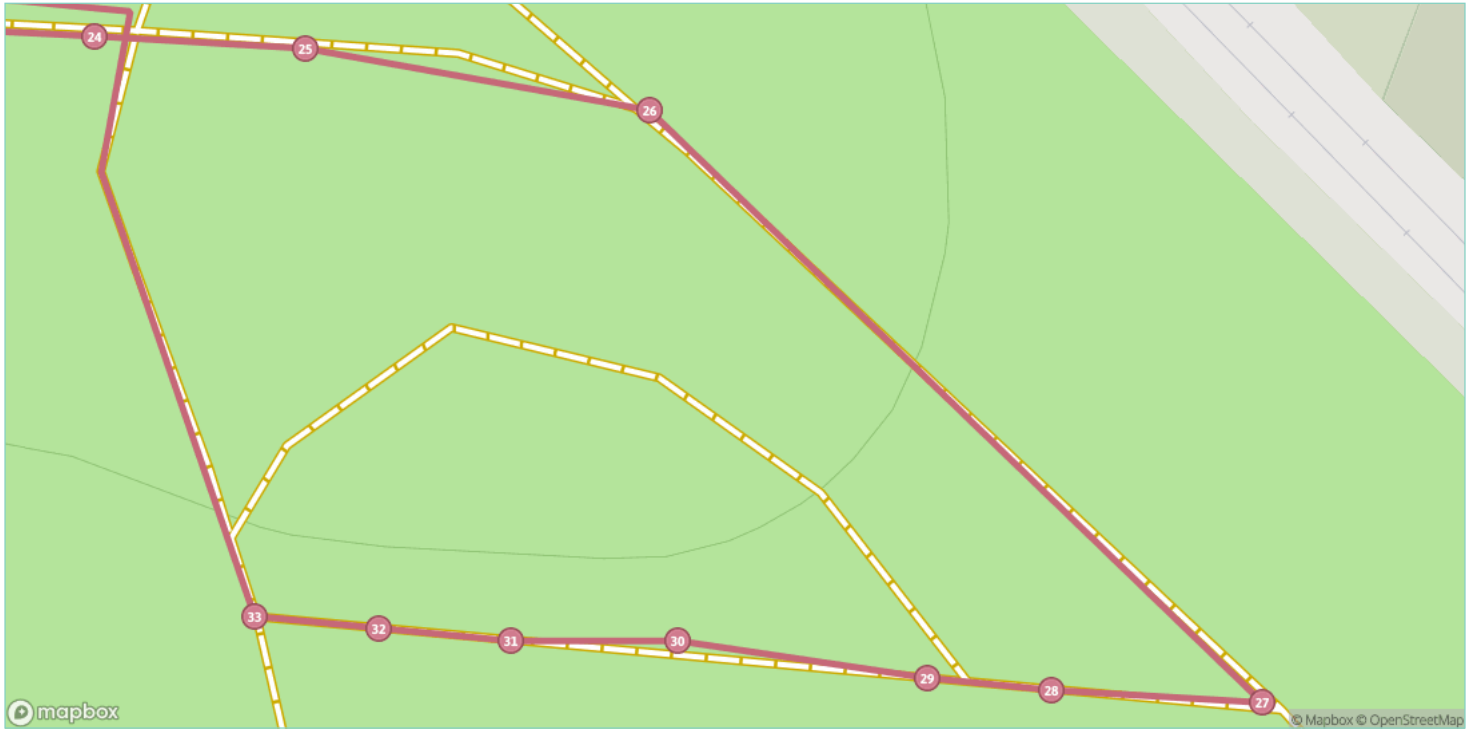
Step 20: The path becomes more flat as you reach the children a park; which can get busy 8am - 8:30am and after 3pm.

Step 21: To your left is a lovely, hilly view of Bury / Rochdale (we think)

Step 22: Another fork but for this walk we'll be carrying on straight. There a benches here if you need a rest.

Step 23: From the bench, you might be lucky enough to see a game of croquet.

Step 24: Continue on down the path.



Step 25: There may be a bit of tree debris as you continue.

Step 26: Head down a relatively steep decline. Be aware of the overhanging branches.

Step 27: Before the bottom of the hill, do an about turn and go right. There is a garage across the road if your peckish.

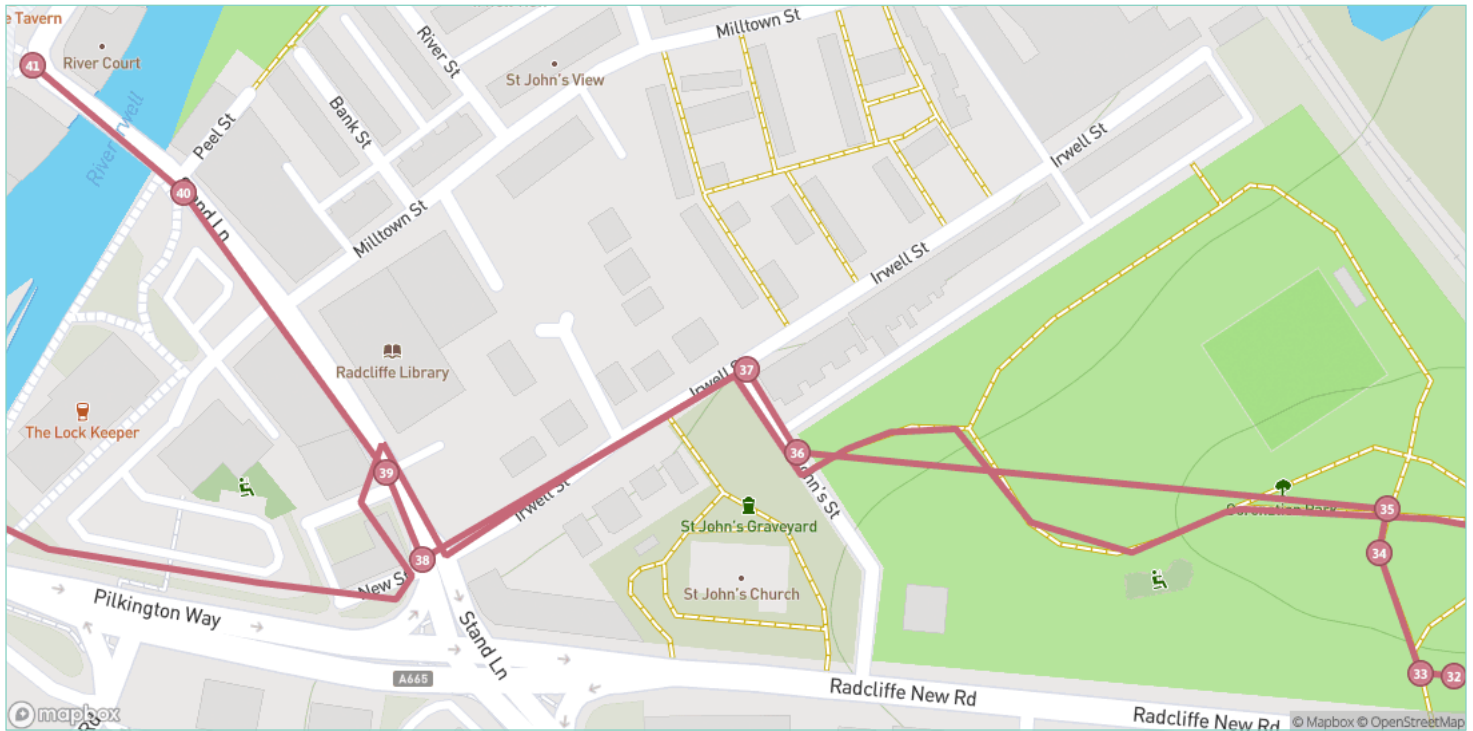
Step 28: Continue down a less steep path but, again, mind the overhanging branches.

Step 29: Stay central on the path to avoid the tree debris.

Step 30: Pass the information notice board and continue straight on.

Step 31: There are two bollards coming up. They should be wide enough for most to get through.

Step 32: Some bushes are overgrown and intrude on the path.



Step 33: Go right at the bend to carry on down the path.

Step 34: Make your way through the bollard and continue down the steep hill.

Step 35: Continue down the path to get back to the entrance.

Step 36: Head back onto St John's Street and back to Radcliffe Market.

Step 37: Head down Irwell Street to the main road.

Step 38: Go back the way you came down the road to get back to Radcliffe Market.

Step 39: Cross at the tactile paving

Step 40: Continue on. There may be some a-boards and signs either side of the pavement.

Step 41: You're back to Radcliffe Market.