



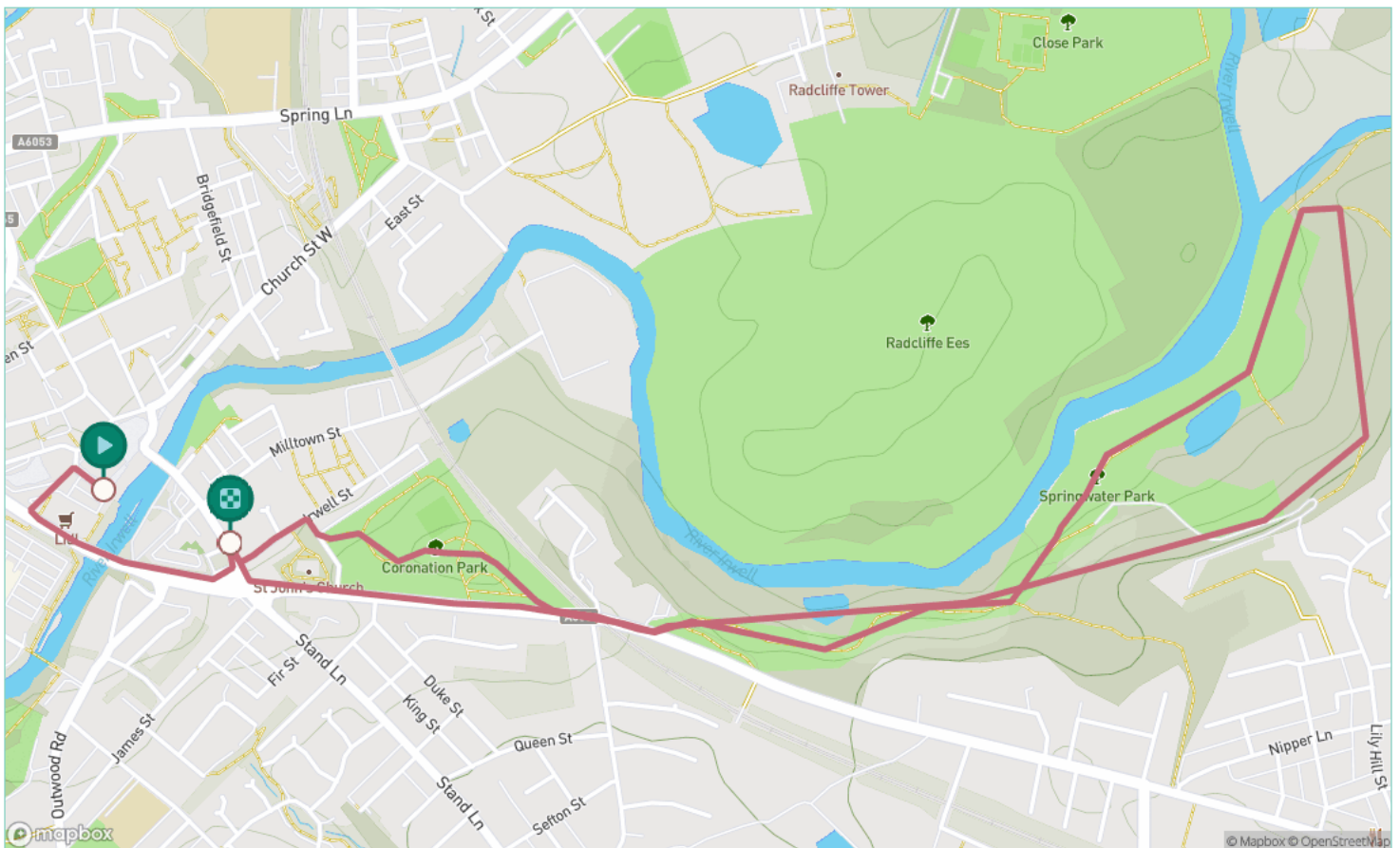
Radcliffe Market & Springwater Loop

A lovely jaunt, around local park & nature reserve trails & trees water & wildlife what more can you ask for

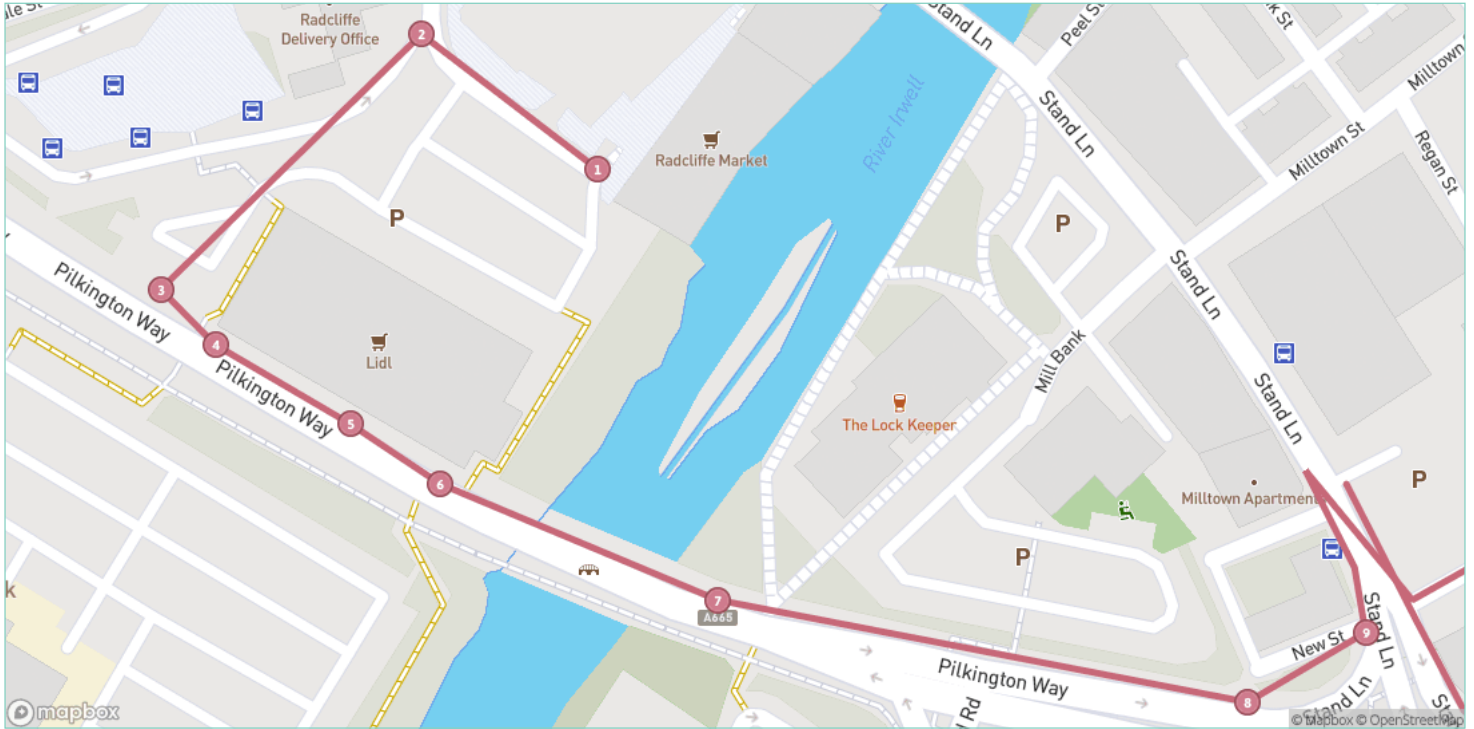
Distance 4.5 kilometers / 2.8 miles

Duration 1 hour and 55 minutes

- 
Water feature
- 
Public loos
- 
Refreshments
- 
Public transport
- 
Parking
- 
Child friendly



Disclaimer: Directions are provided as guidance only. Weather, construction, closures or other factors may affect routes. Please take care when crossing roads and avoid private land. Always follow local signage and use common sense. Created by Go Jauntly Ltd © 2024. Last Updated: 11 September 2024.



Step 1: Walk from the entrance of the market up passed the new hub site

Step 2: Turn left over to Lidl & follow path towards bus station on the right hand side

Step 3: Continue along path in between Lidl & bus station

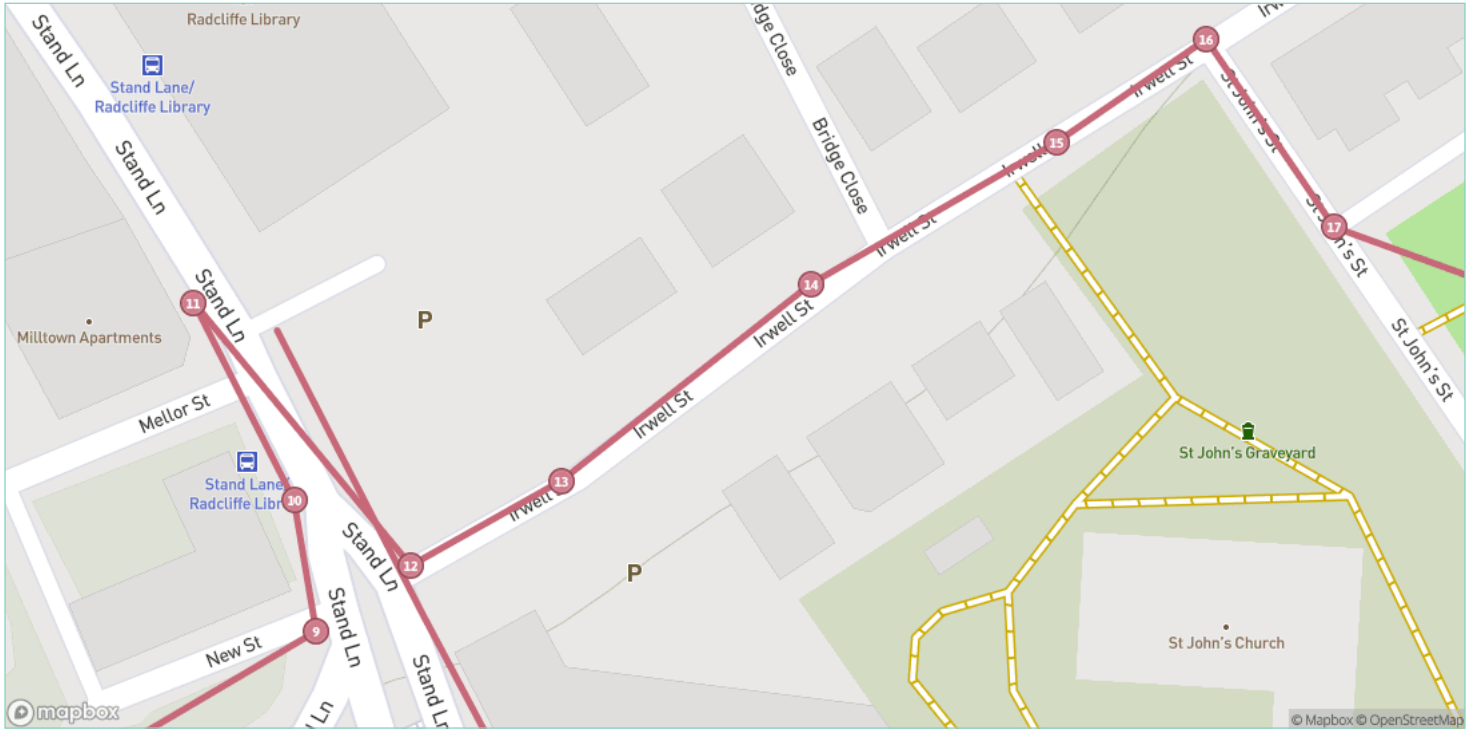
Step 4: Turn left on to Pilkington way

Step 5: Go passed the sign & the crossing

Step 6: Continue straight on under the sign

Step 7: Keep going passed the sign

Step 8: Continue passed the sign bearing to the left



Step 9: Continue round to the left

Step 10: Continue towards the crossing point

Step 11: Turn right at the crossing point cross over the road & turn right

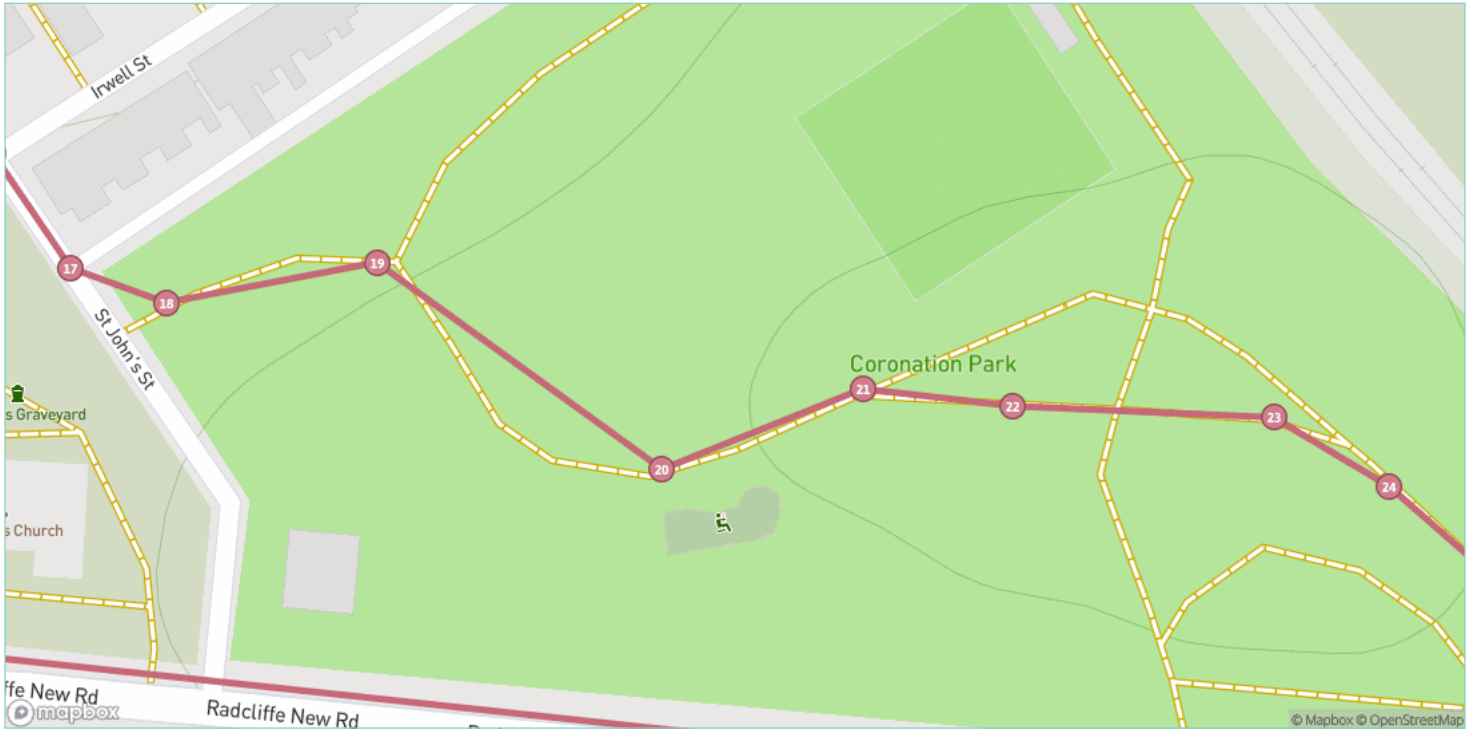
Step 12: Walk under the sign

Step 13: Turn left on to Irwell street

Step 14: Continue down Irwell street, there may be parked cars & over hanging bushes

Step 15: Continue

Step 16: Turn right at drop kerb and go up st johns street



Step 17: Continue up steep hill to entrance to park

Step 18: Park entrance, with Bollard

Step 19: Continue up steep hill follow in the path

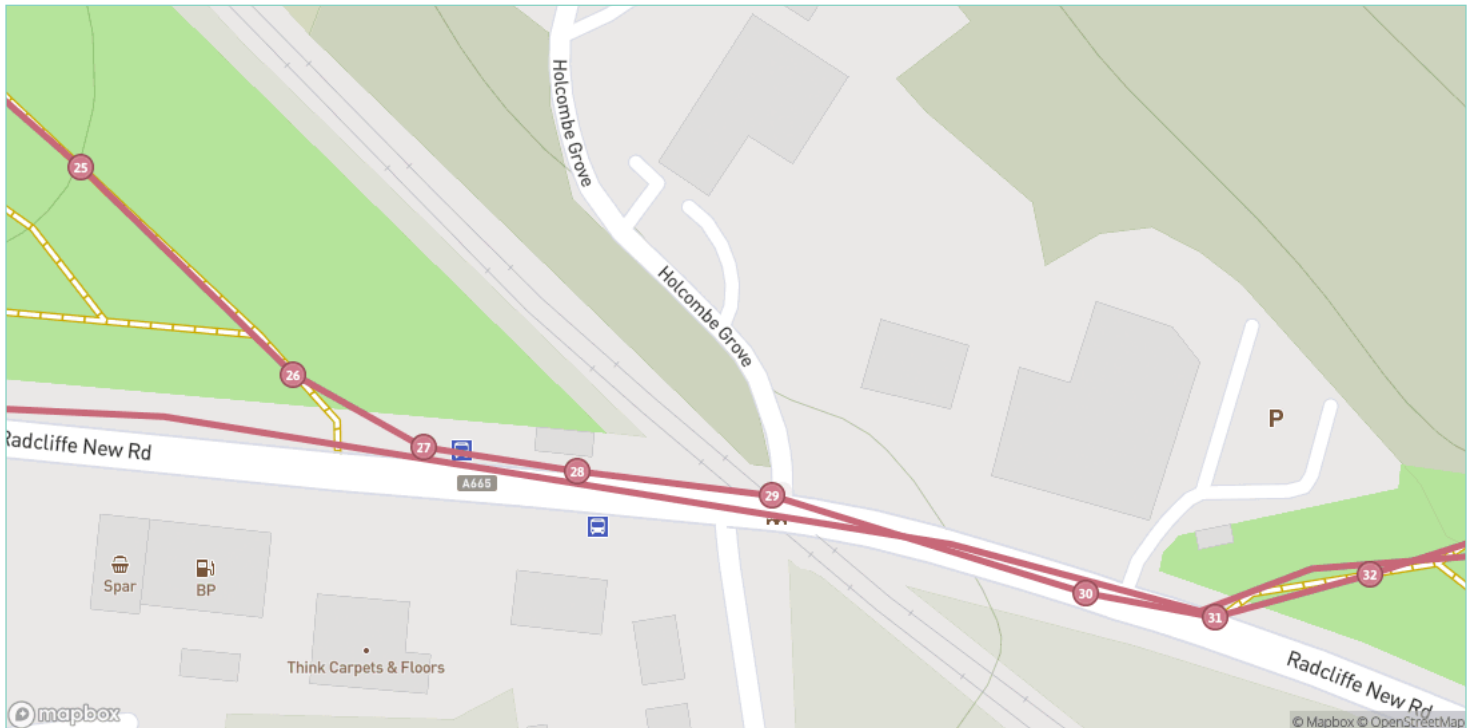
Step 20: Past the park on the right

Step 21: Take in the views

Step 22: Continue on path bearing right

Step 23: There is tree debris

Step 24: Continue on path



Step 25: Tree debris on path as you go down the hill

Step 26: Down to other park entrance

Step 27: Turn left onto Stan Lane

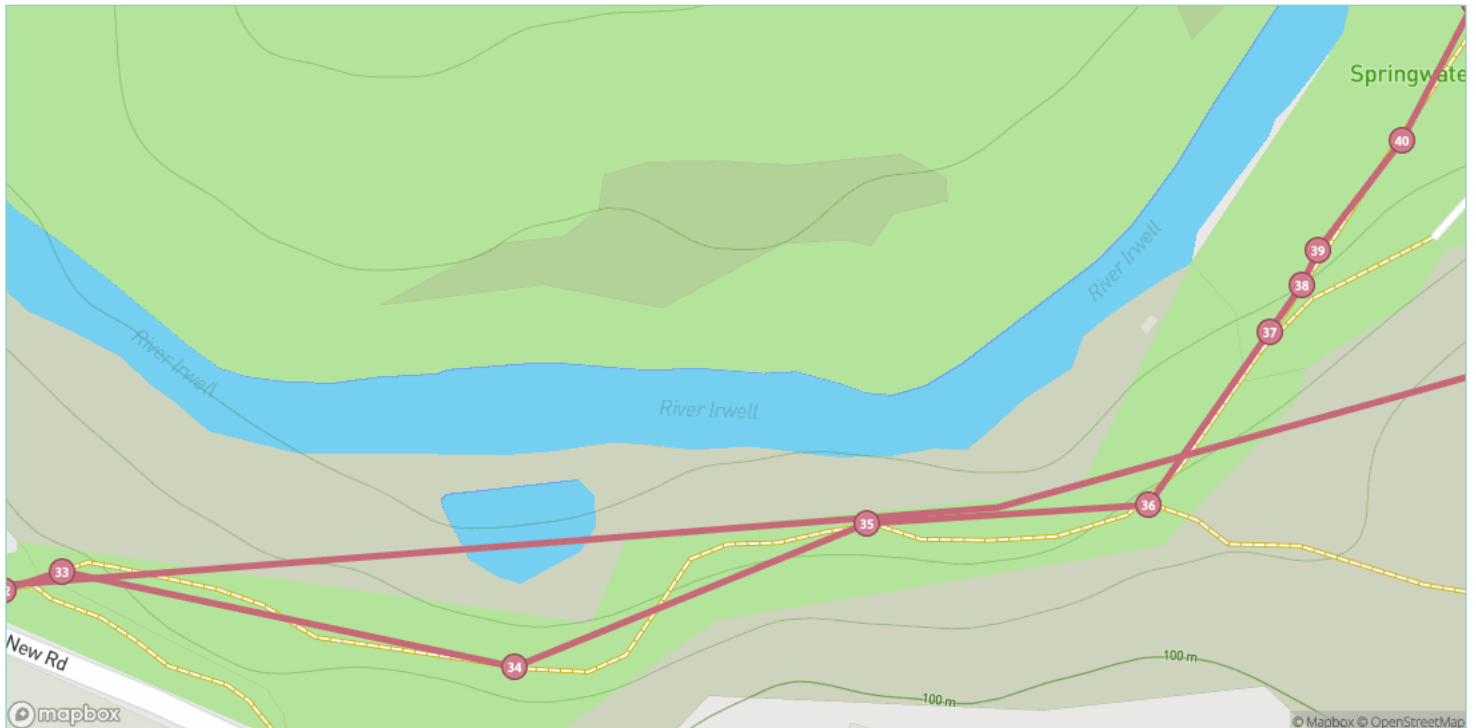
Step 28: Continue on past the bus stop down Stan Lane, mind the overhanging branches

Step 29: Cross the road at the tactile paving to start on Radcliffe New Road

Step 30: Cross over the next tactile paving outside Shorecliffe Rise. There may be some pavement parked cars on the right

Step 31: Go left onto the trail to get to the entrance of Springwater Park. The path is quite narrow and uneven underfoot with plants either side

Step 32: Enter Springwater Park going past the bollard



Step 33: Head down the windy, gravelly path which has a series of inclines and declines. You'll be on the trail for some time.

Step 34: Head through the gates. Pay no attention to landslide warning and continue up the path

Step 35: Continue straight down the path. If you want more of an adventure there is another trail to the right which is slightly more off track.

Step 36: Walk over the small bridge over the stream to enter Springwood Nature Reserve

Step 37: Continue up the path to get to the car park, or go left over the grass to Springwood Nature Reserve

Step 38: The path is on a decline and isn't too easy to identify visually but there is higher grass either side

Step 39: At the grassy opening / fork, go left to get to the Riverside Walk

Step 40: The path here is quite narrow with a grassy verge to the left. There is a lower path which is wider



Step 41: Continue follow the path round following the famous River Irwell. It can get a little muddy and uneven in place

Step 42: Take in the following river before continuing onwards on the trail

Step 43: Continue on the path towards the trees

Step 44: At the crossroad, turn right

Step 45: Continue along the path to wards the trees following the webbed footpath.

Step 46: Continue on the web path heading back towards the car park

Step 47: Come off the webbed footpath and go right. Continue on this path towards the windey trail back to entrance



Step 48: Continue past the car park on your left & back up towards the trail you came in on leading back towards the entrance & road

Step 49: Exit out of the bollard towards the main road

Step 50: Continue right down Radcliffe New Road

Step 51: Continue towards and cross at the tactile paving

Step 52: Carry on the path past Coronation Park exit or go through Coronation Park to work back through our original route

Step 53: Cross over to the other side of the road at the dropped kerb

Step 54: Continue down the payment keeping to the right to avoid the grassy verge on the left



Step 55: Continue on past the shops on your right. Follow the pavement round to the right

Step 56: Carry on down Stan Lane crossing at the tactile paving

Step 57: Cross over to the other side of the road at the tactile paving and go left once on the other side.